

BOXBOROUGH

LITTLETON

NAGOG POND

WESTFORD

CARLISLE




CONCORD

STOW

MAYNARD

SUBBURY

LEGEND

-  PRIVATE WAYS
-  PRIVATE UNACCEPTED ROADS APPROVED UNDER THE SUBDIVISION CONTROL LAW
-  PUBLIC WAYS

STATISTICS

TOWN OWNED ROADS	108.17 MI.
STATE OWNED ROADS	10.3 MI.
TOWN OWNED SIDEWALK	41.7 MI.
AREA OF TOWN	20.3 S.M.

PARCEL MAP
OF THE TOWN OF
ACTON, MASSACHUSETTS

TOWN OF ACTON ENGINEERING DEPARTMENT
SCALE 1" = 1200' JANUARY 1, 1997

STREETS AMENDED TO JANUARY 1, 2007

